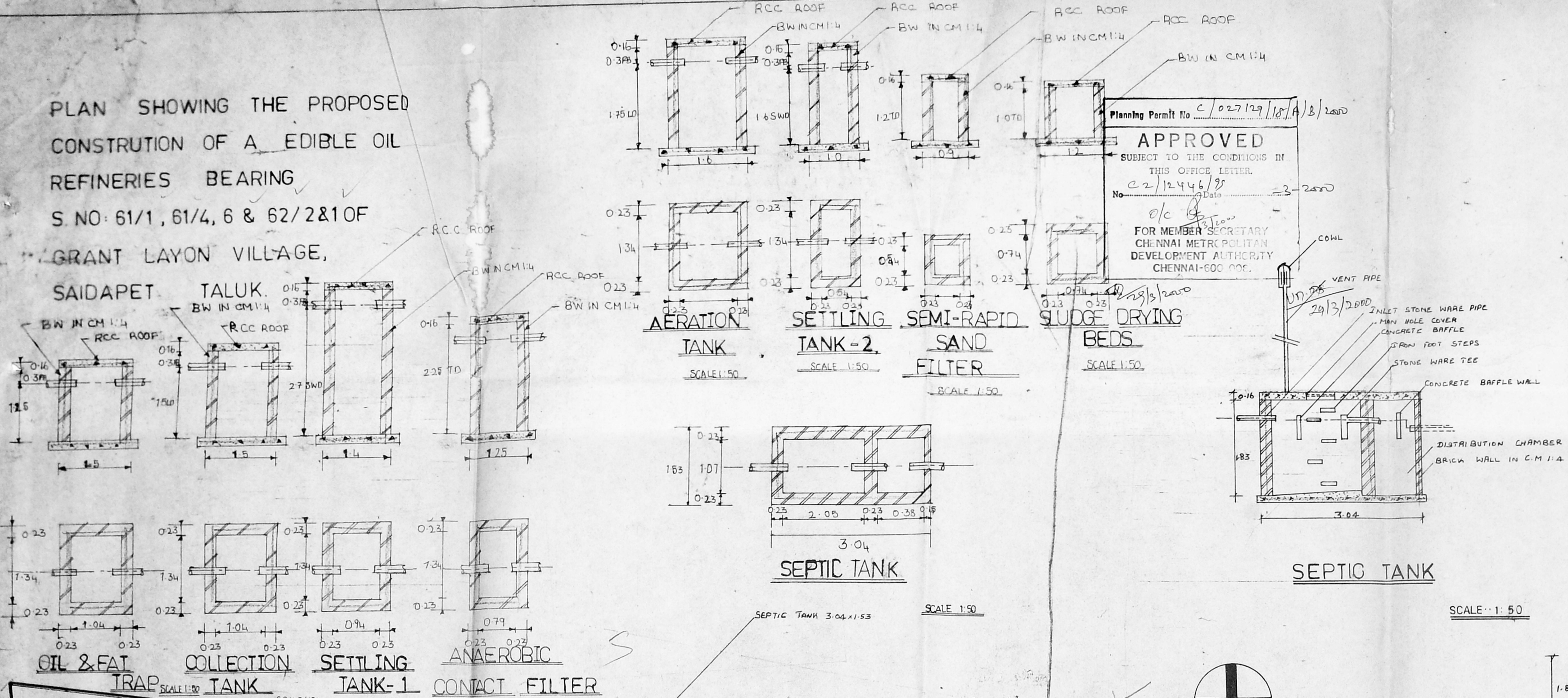


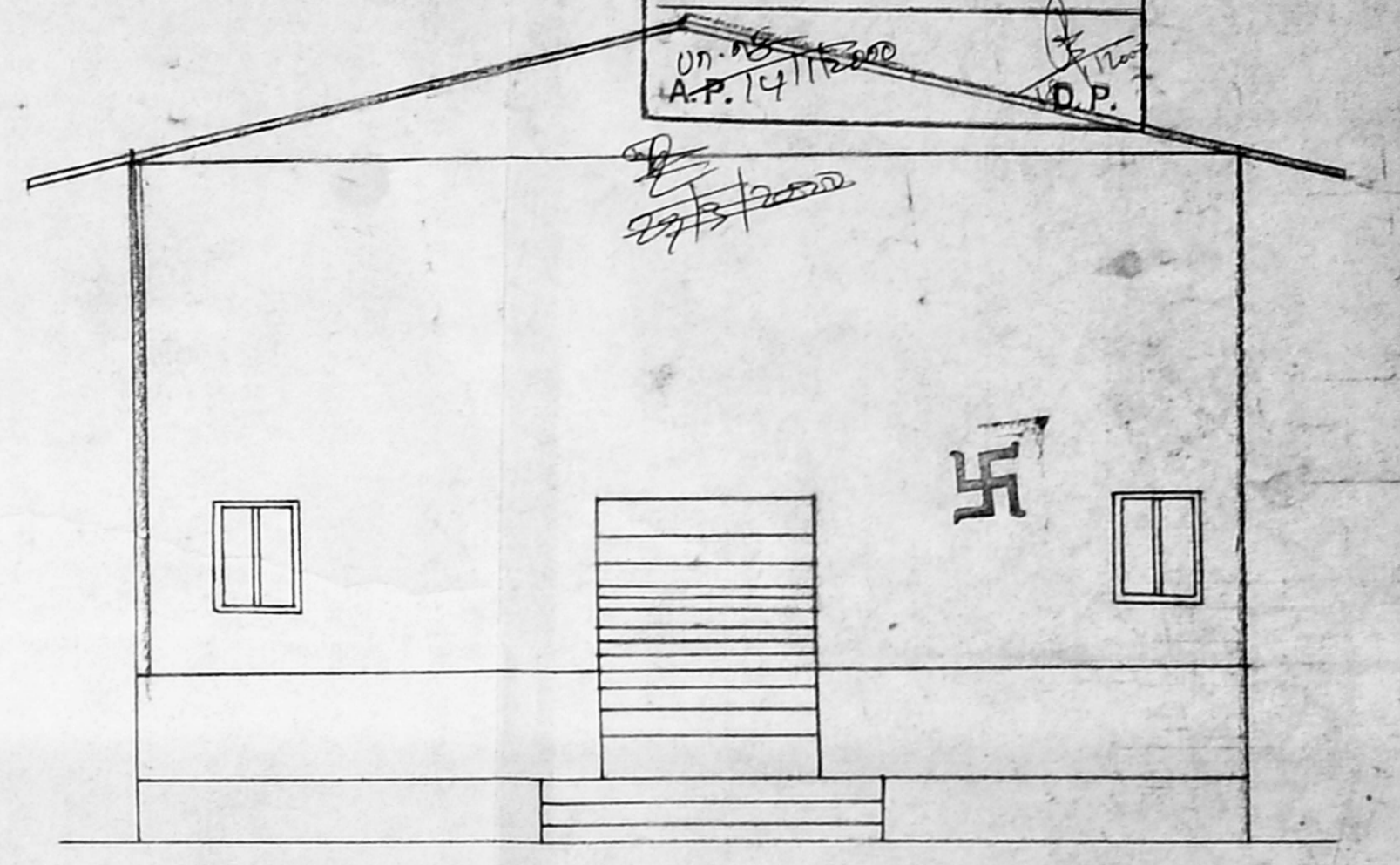
PLAN SHOWING THE PROPOSED
CONSTRUCTION OF A EDIBLE OIL
REFINERIES BEARING
S NO: 61/1, 61/4, 6 & 62/2&1 OF
GRANT LAYON VILLAGE,

SAIDAPET TALUK.

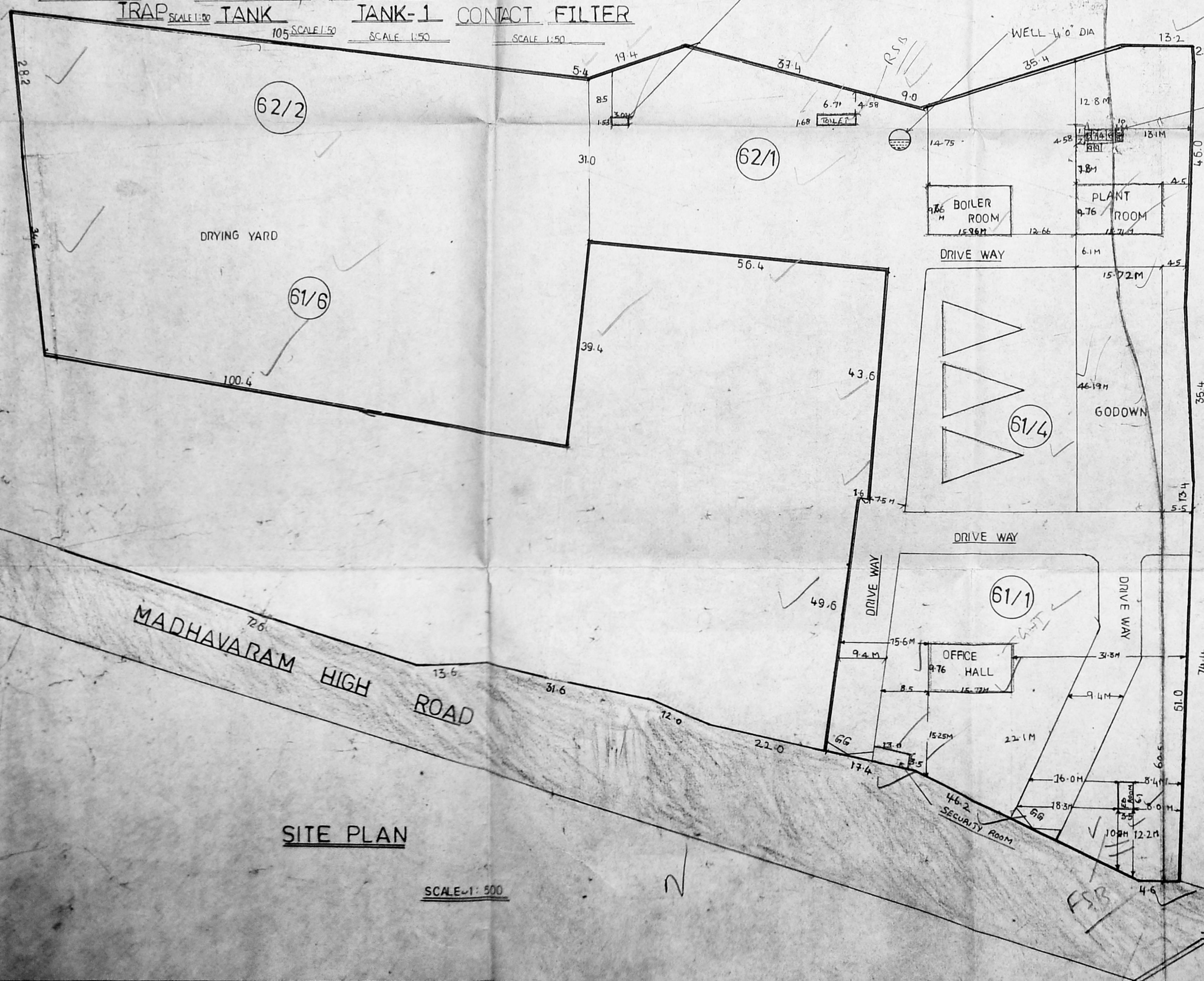


Planning Permit No. C/027129/18/A/2/2000
APPROVED
SUBJECT TO THE CONDITIONS IN
THIS OFFICE LETTER.
No. C2/12446/97
Date 28/12/2000
FOR MEMBER SECRETARY
CHENNAI METROPOLITAN
DEVELOPMENT AUTHORITY
CHENNAI-600 002.

CMDA 'C'/PP No.
C. No. C2/12446/97
Asst. *1/2*
Scrutiny: *13/1/2000*
PART I
PART II
On 18/1/2000
A.P. 14/1/2000



ELEVATION

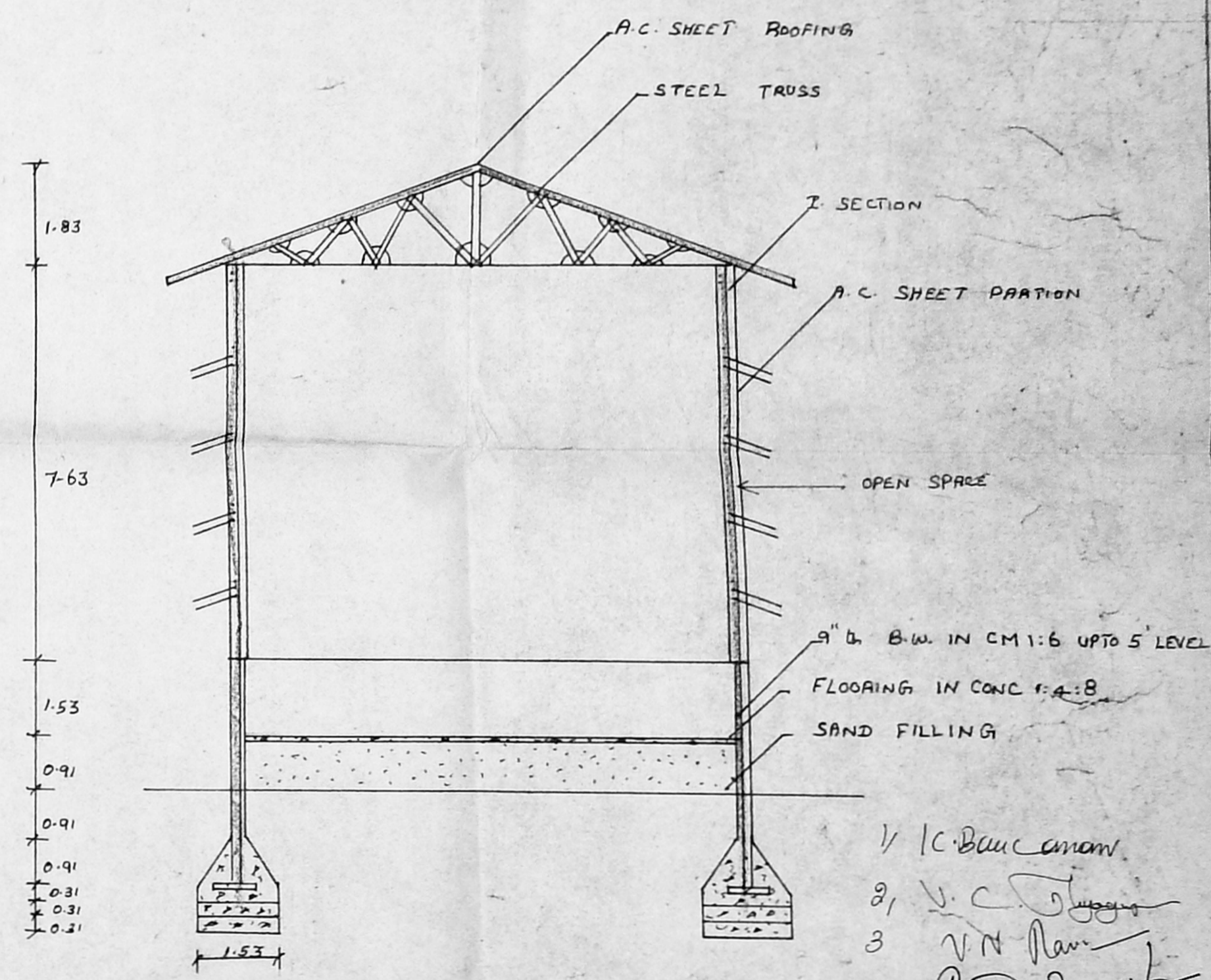


SITE PLAN

SCALE: 1:500

WATER TREATMENT PLANT

SNO	DESCRIPTION	NOS	SIZE IN MTS
1	OIL & FAT TRAP	1	15 X 18 X 125 LD + 0.3FB
2	COLLECTION TANK	1	1.5 X 18 X 15 LD + 0.3FB
3	FLASH MIXER	1	0.4 X 0.4 X 1.0 TD
4	SETTLING TANK-1	1	14 X 18 X 17.5 SWD + 0.3FB
5	ANAEROBIC CONTACT FILTER	1	12.5 X 18 X 2.25 TD
6	AERATION TANK	1	16 X 18 X 17.5 LD + 0.3FB
7	SETTLING TANK-2	1	1 X 18 X 16 SWD + 0.3FB
8	SEMI-RAPID SAND FILTERS	2	0.9 X 1.0 X 1.2 TD
9	SLUDGE DRYING BEDS	2	12 X 12 X 1.0 TD
10	CHEMICAL SOLUTION TANK	2	100L HDPE



SECTION ON AB

1. C. B. S. Manon
2. V. C. S. Manon
3. V. N. Manon
4. R. Manon
5. V. R. Manon

COLOUR INDEX

PRO. SITE

ROAD

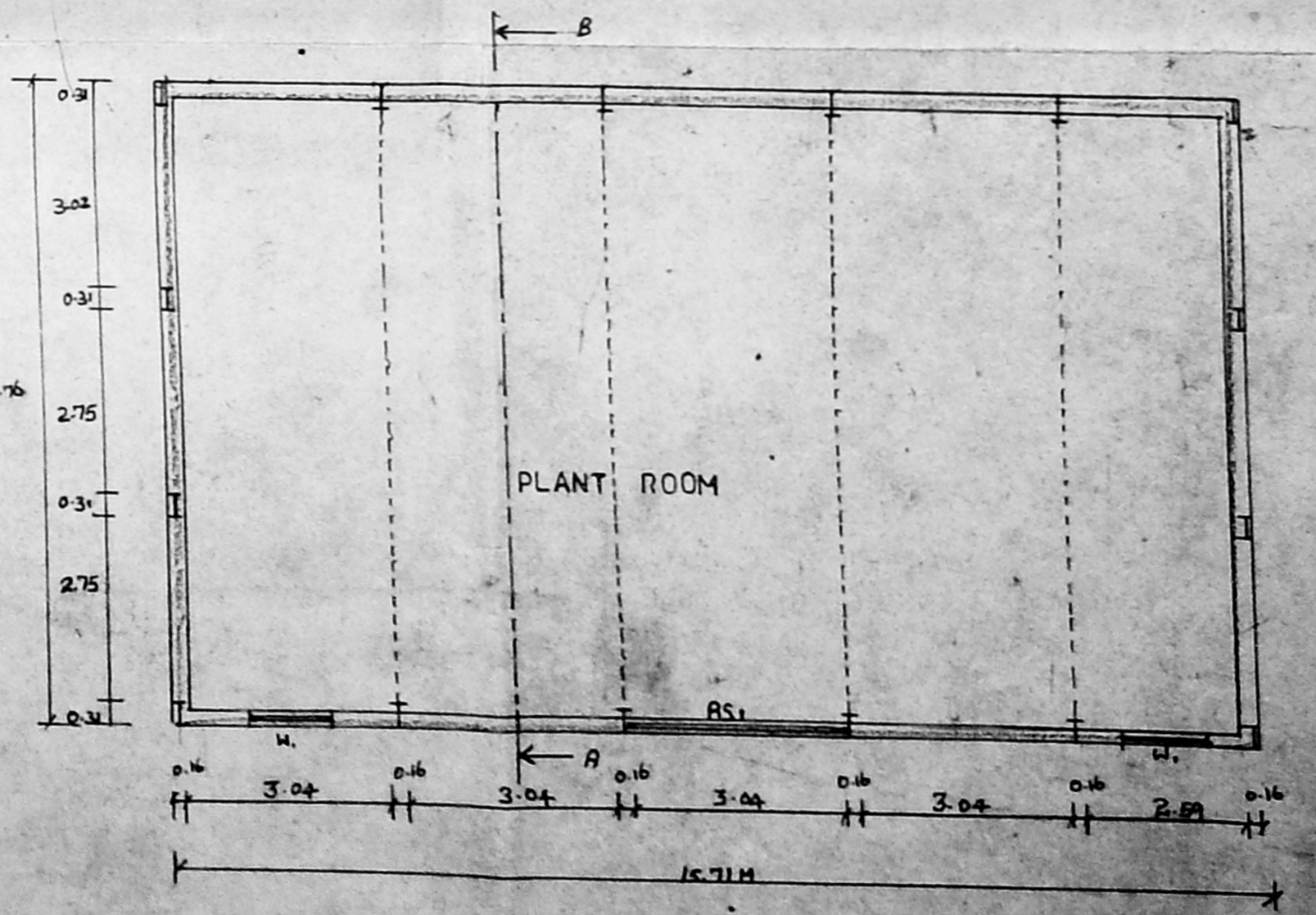
SITE BOUNDARY

DRAWING NUMBER: 3

LICENSED SURVEYOR: *M. Sudhakar*

OWNER:

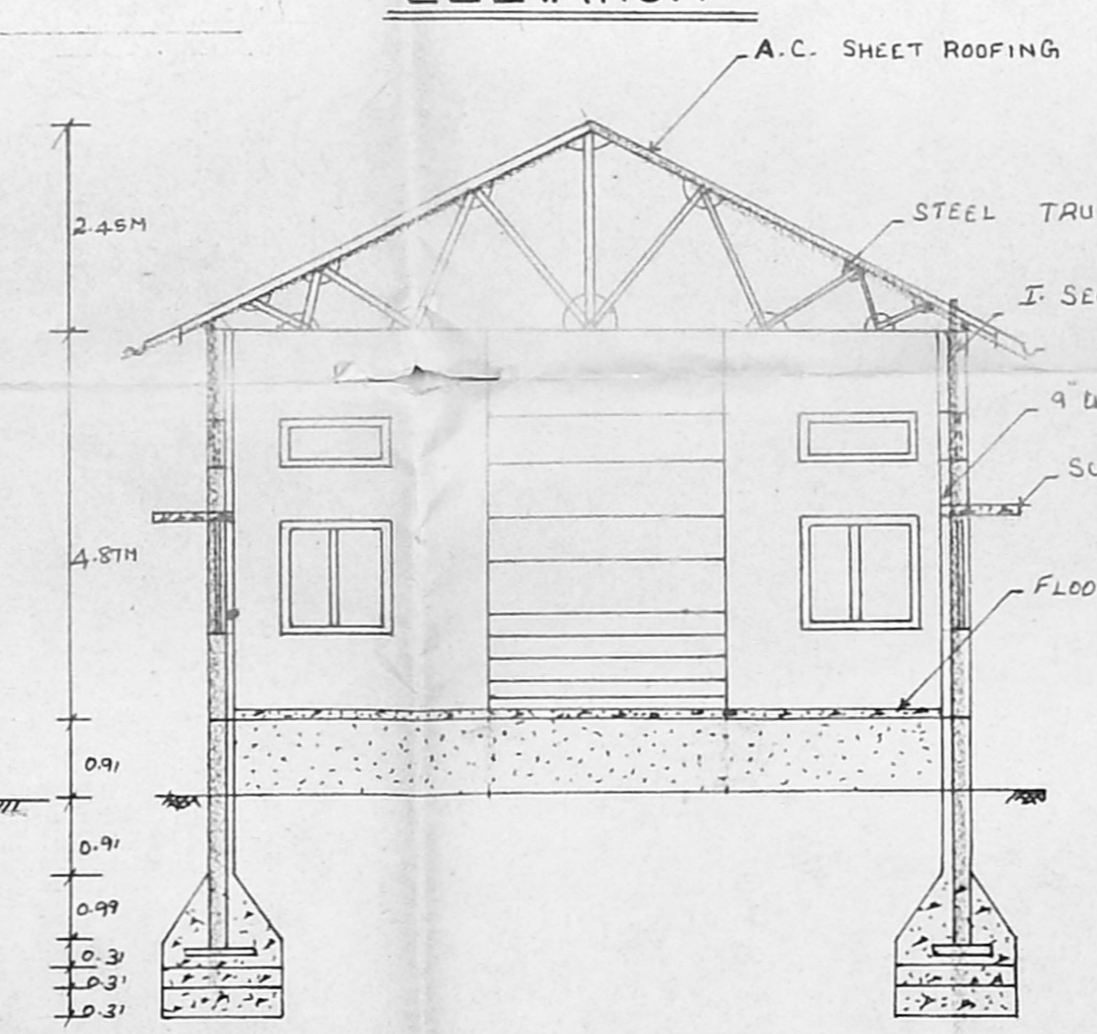
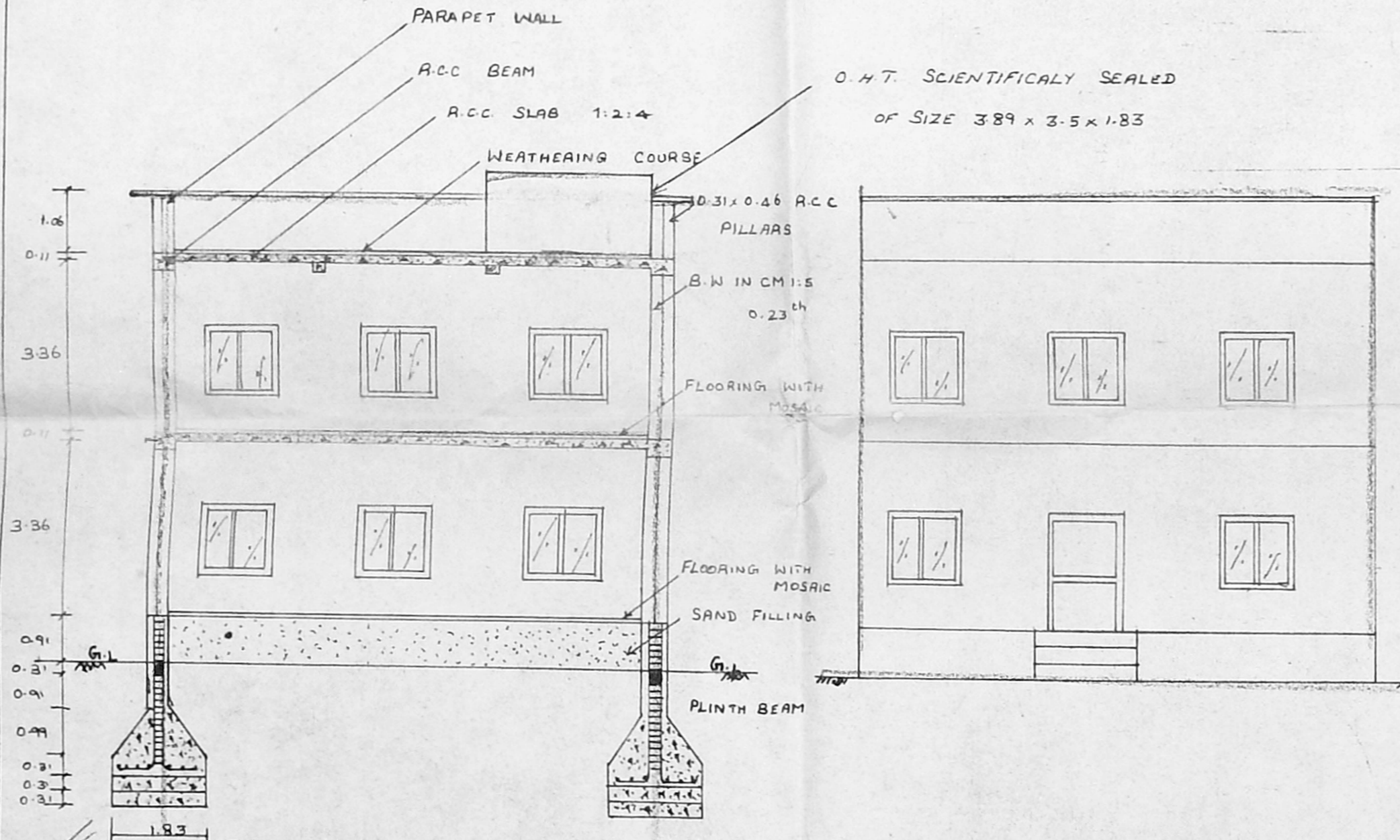
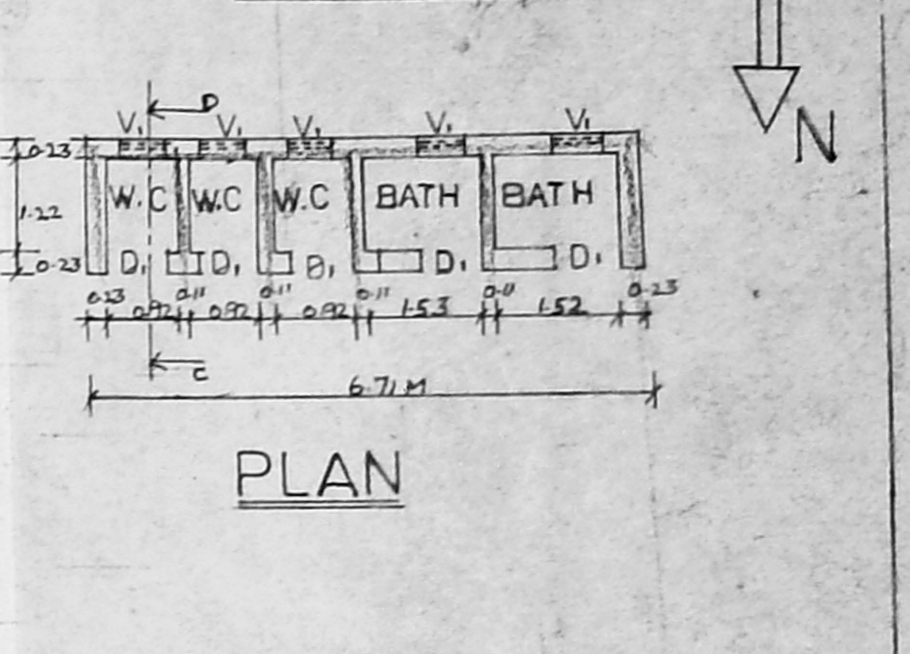
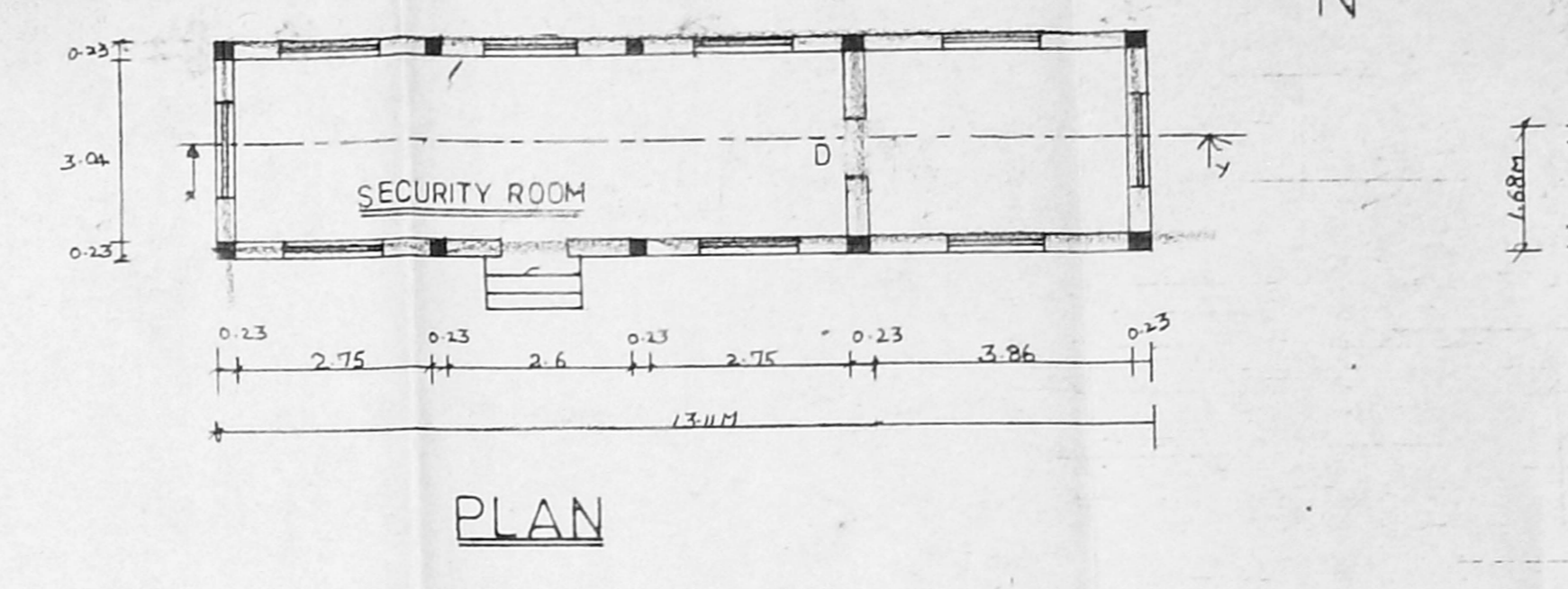
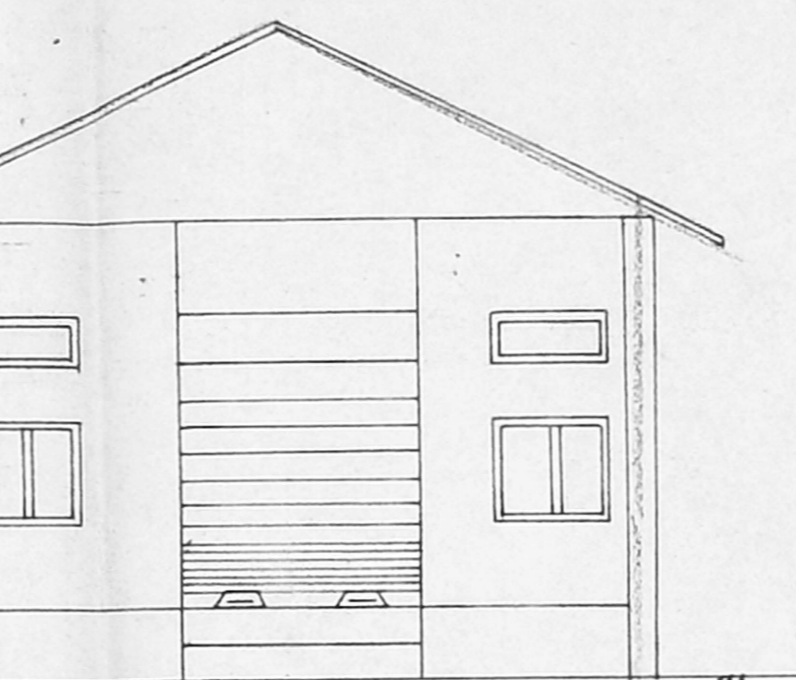
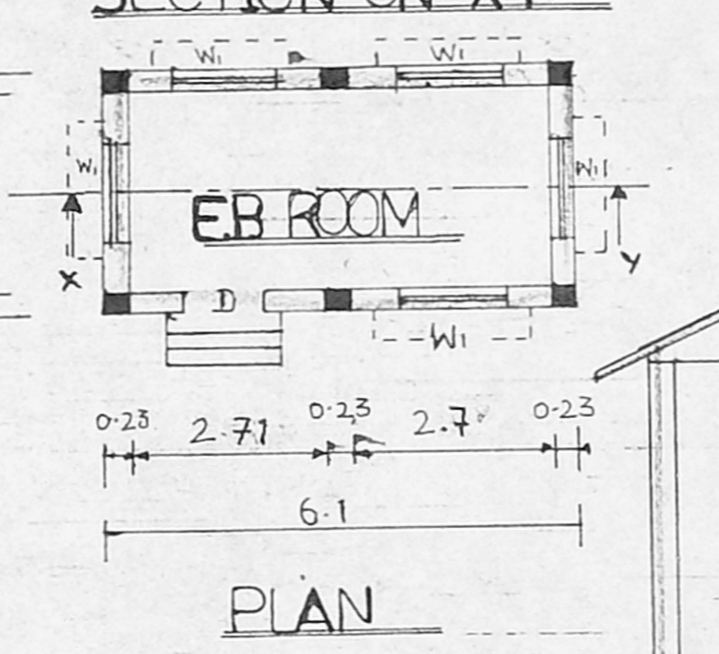


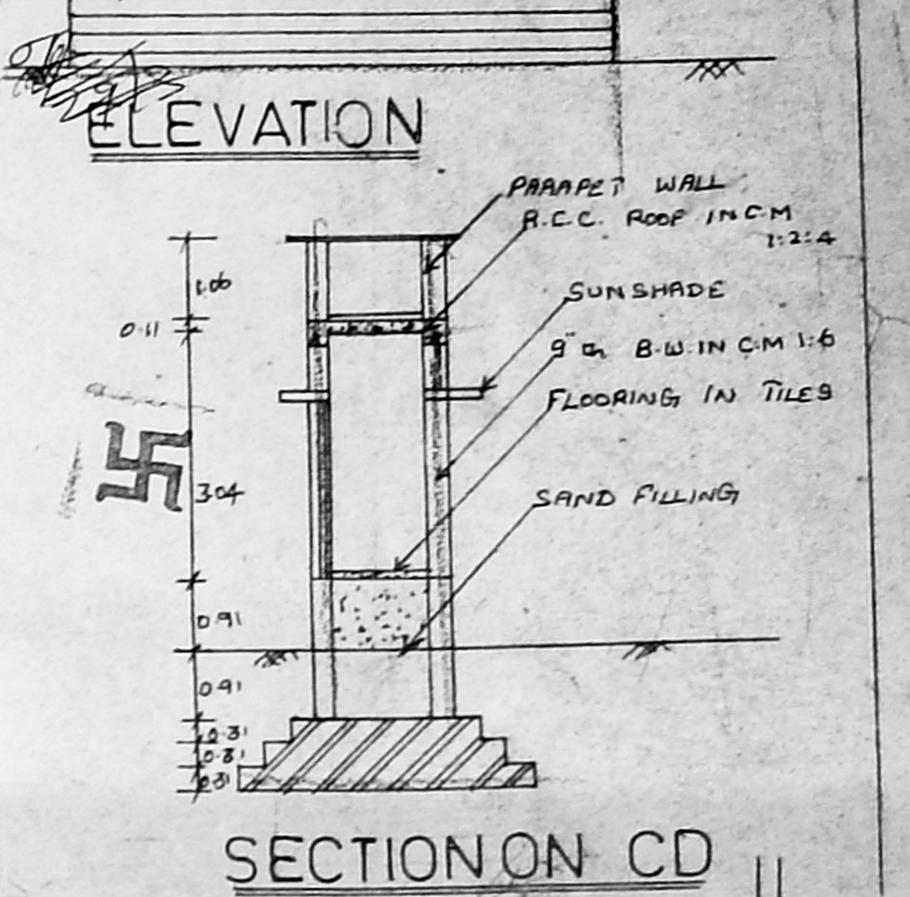
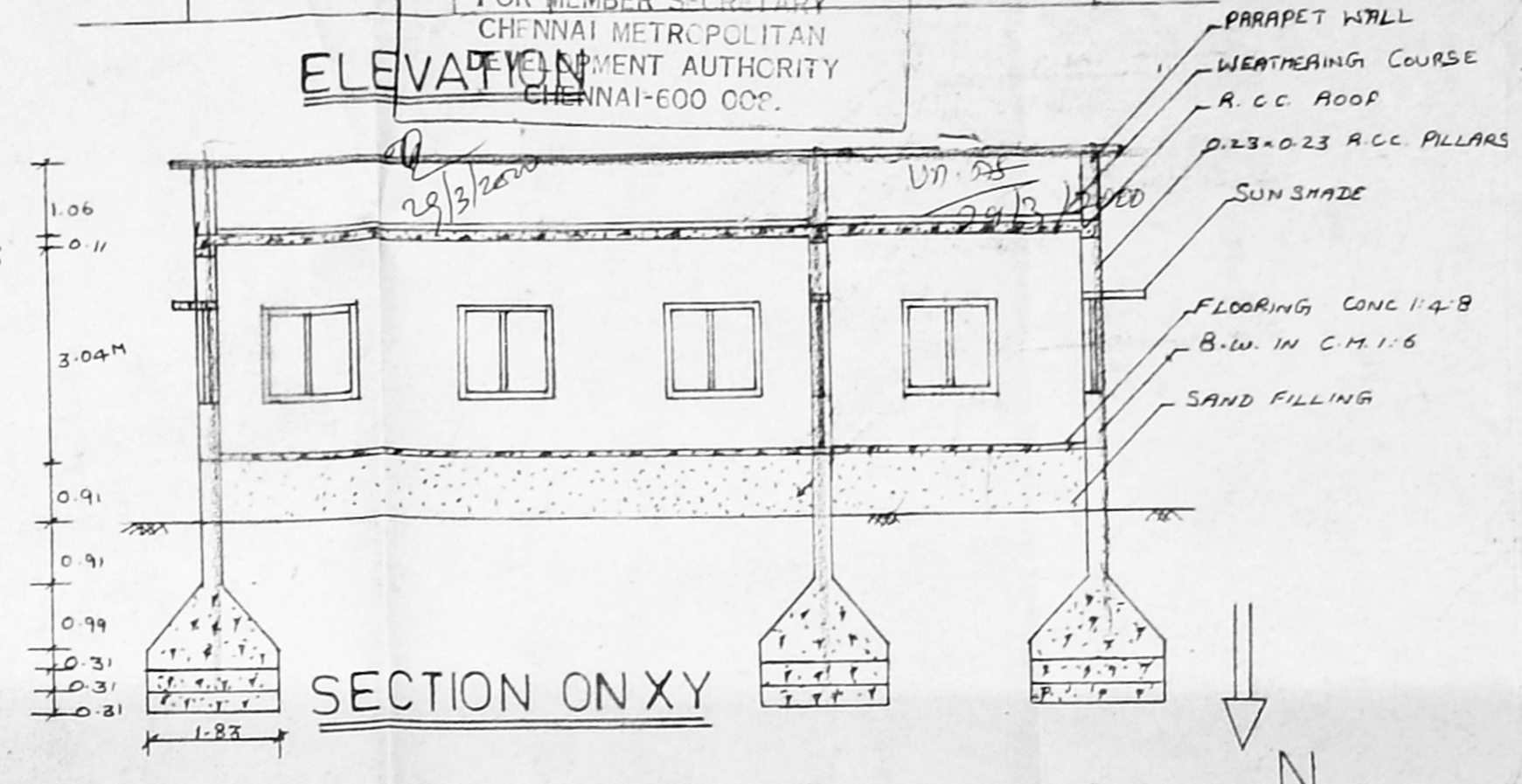
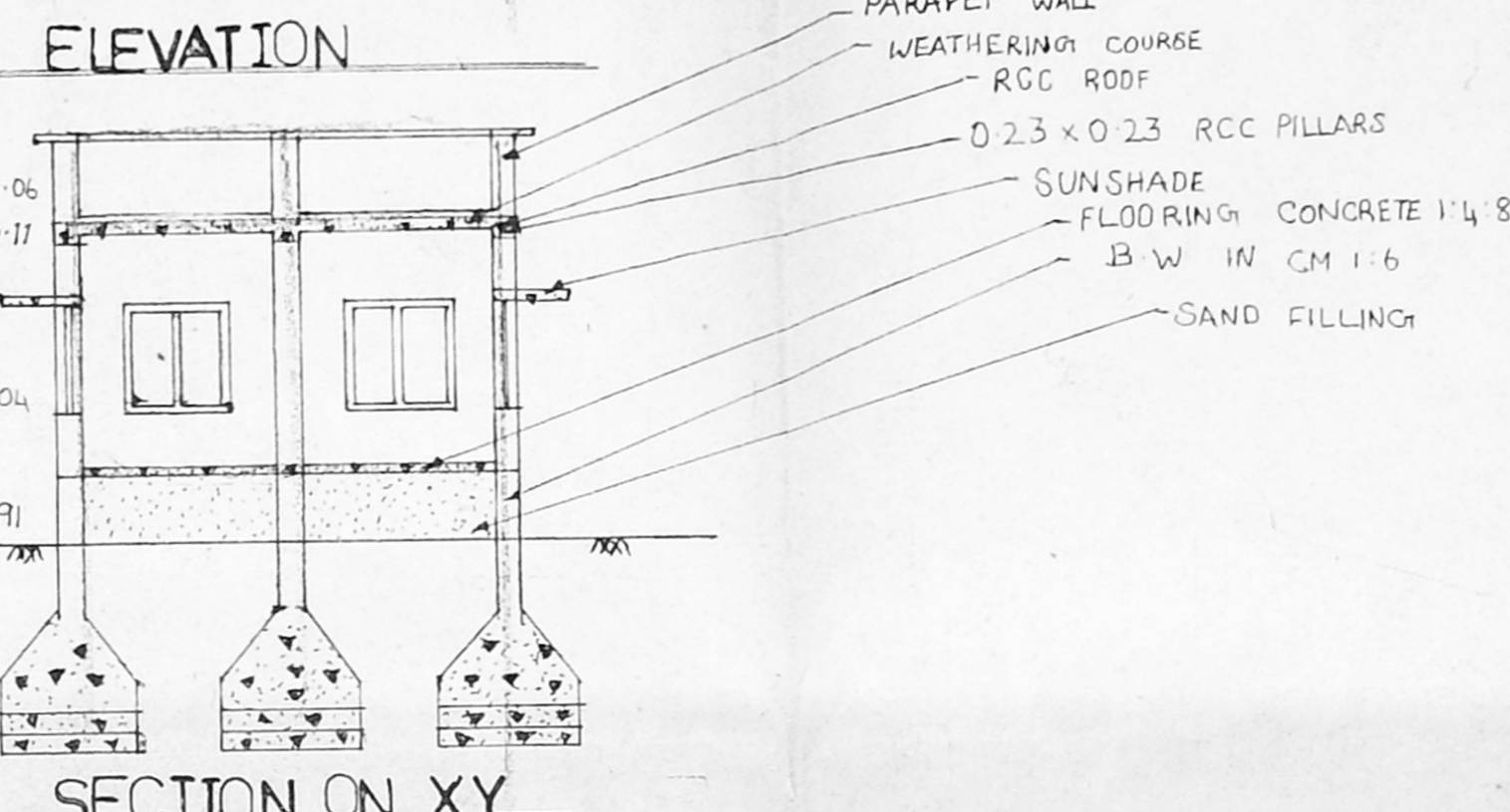
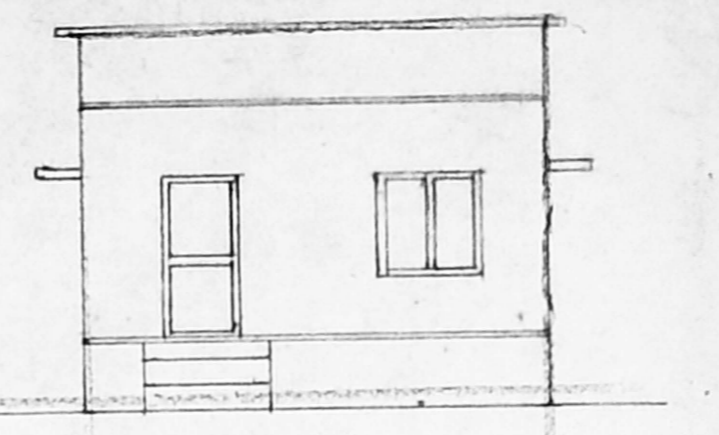
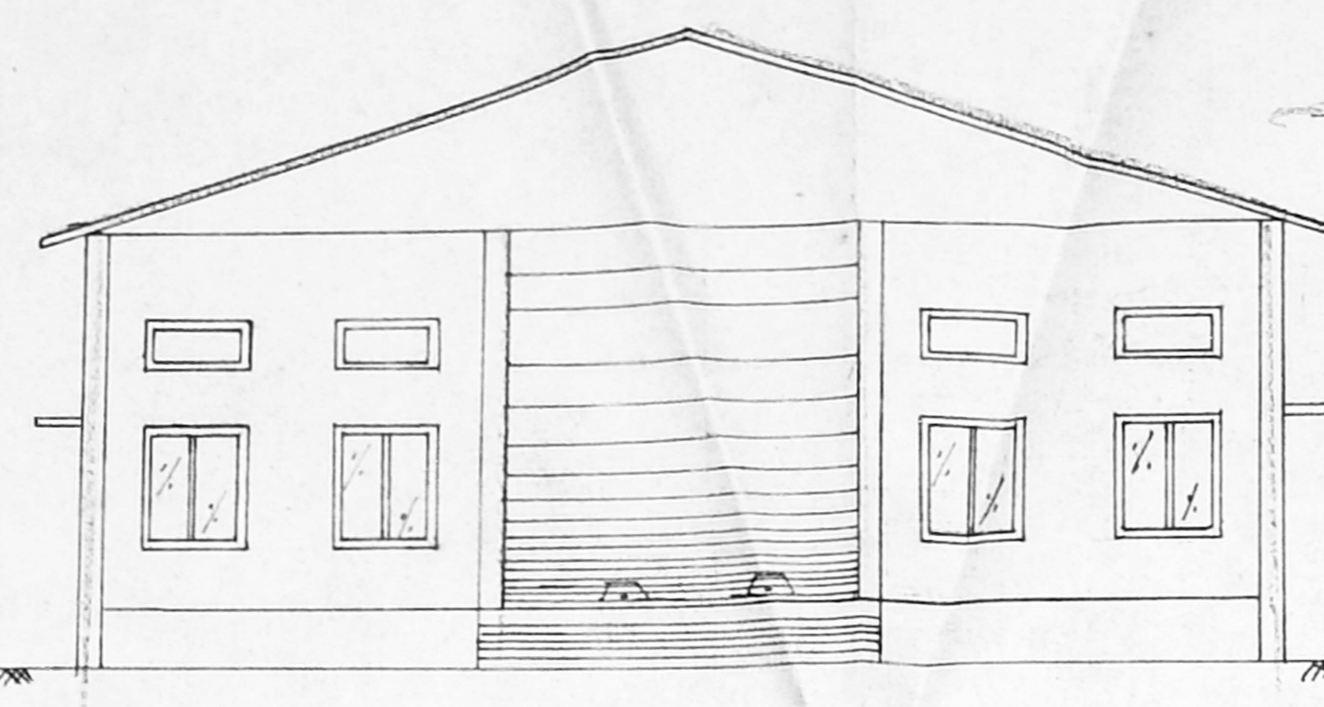
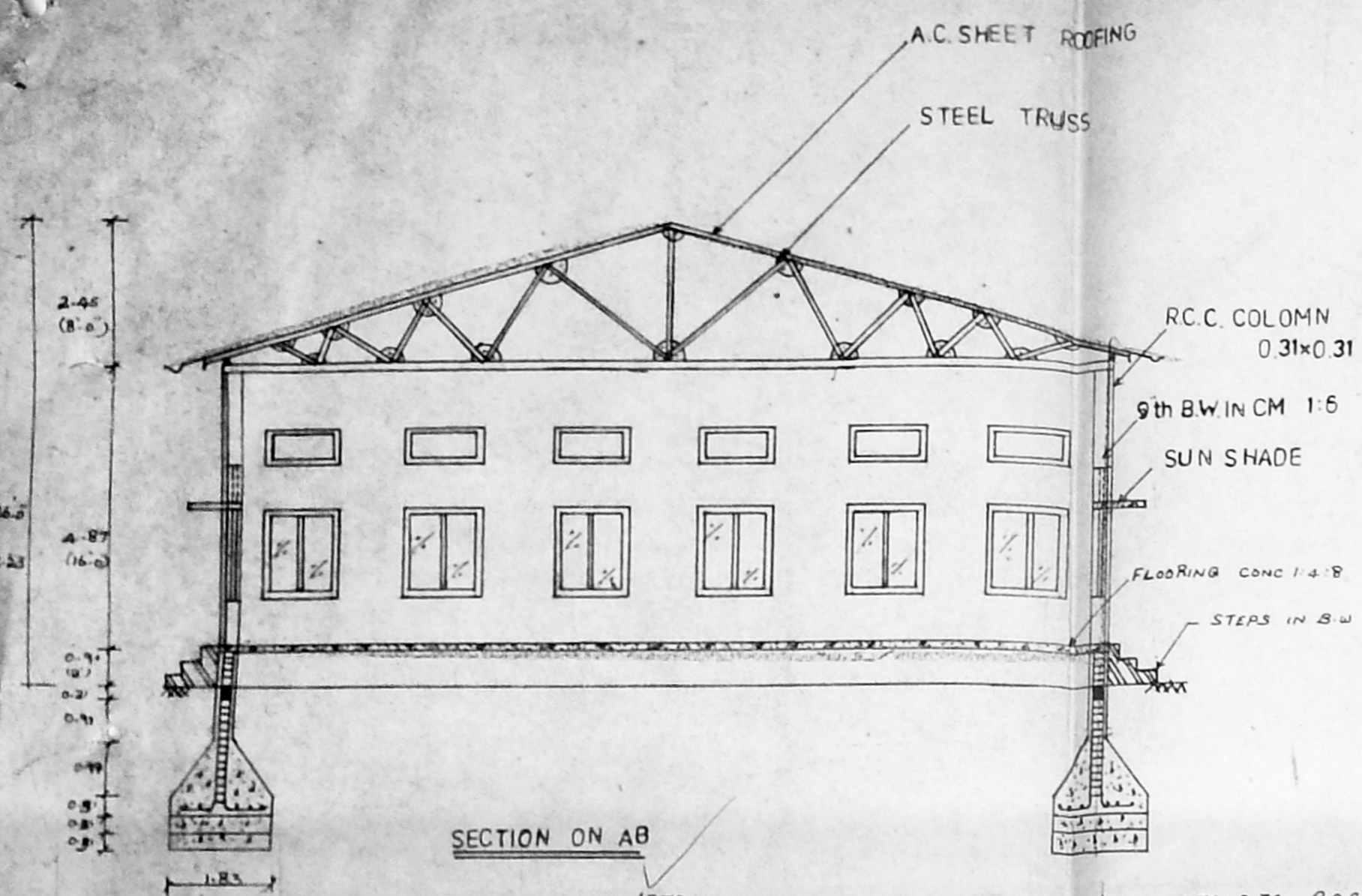
M. SUDHAKAR, D.C.E., D.C.T.
CONSULTING ENGINEER
CLASS II, LICENSED SURVEYOR No. 28
271-B BALINDA 4TH STREET, 2ND LANE
OLD MADHAVAPET, CHENNAI-600 041
PHONE: 5225643



GROUND FLOOR

SCALE: 1:100

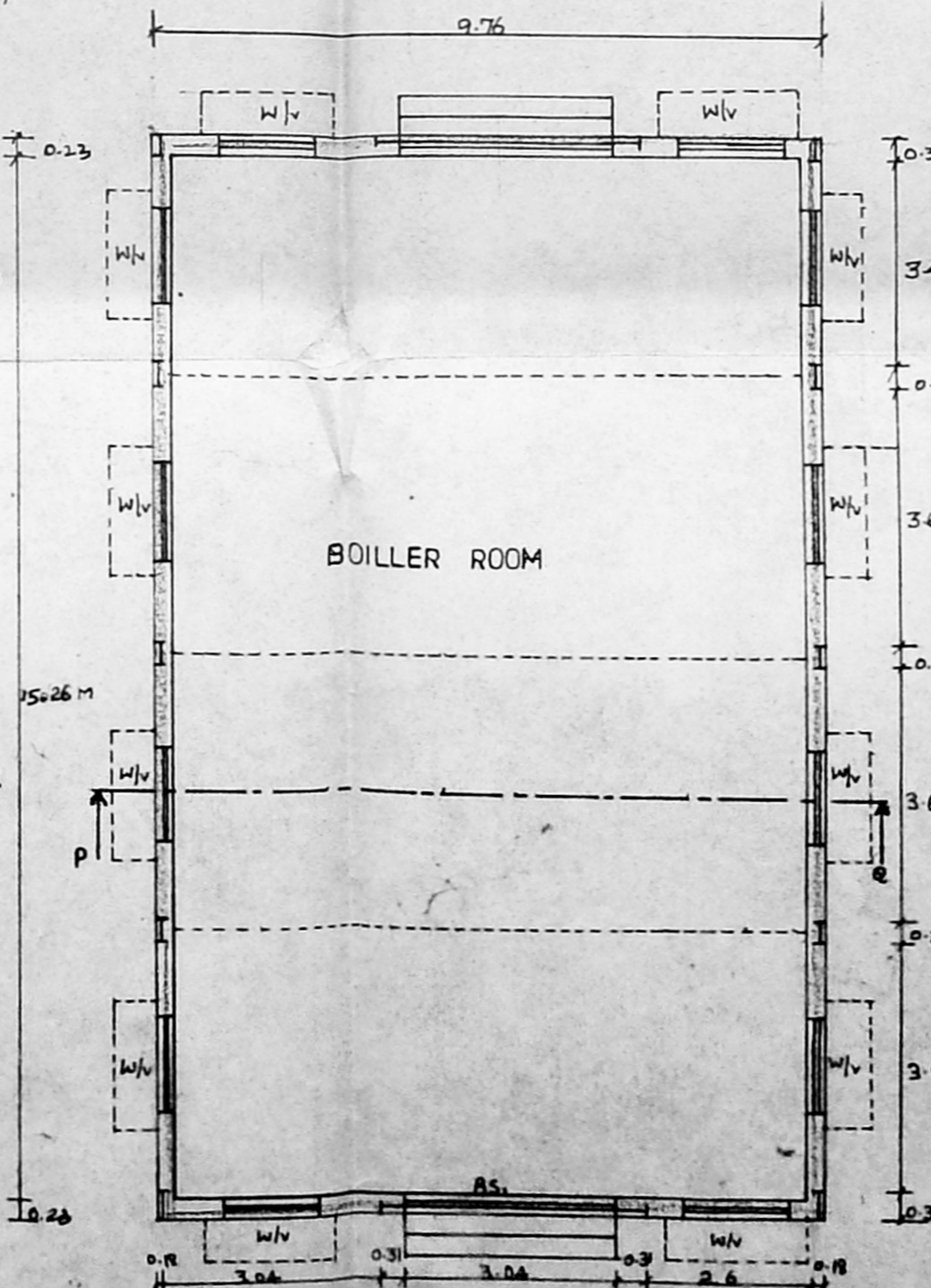
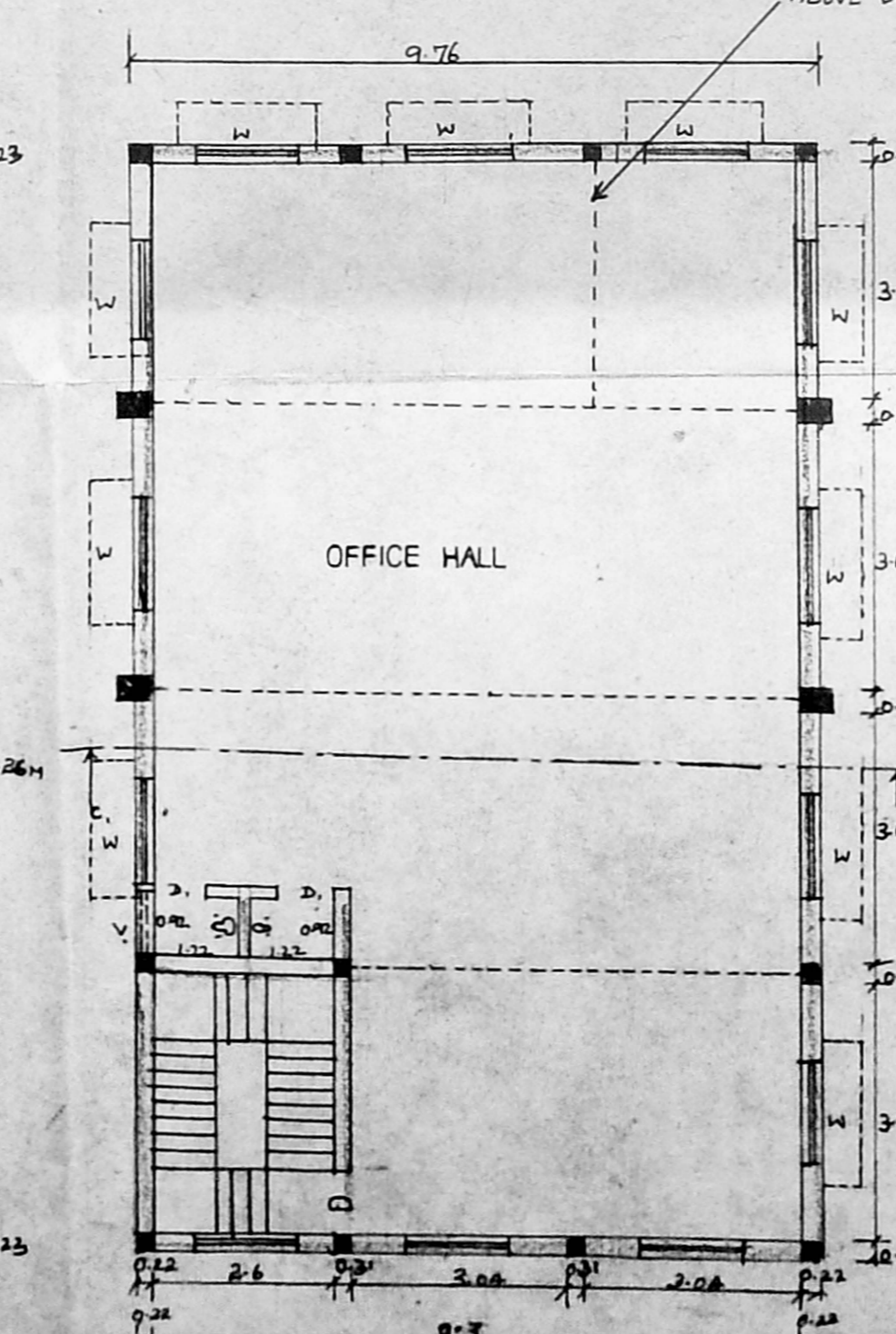
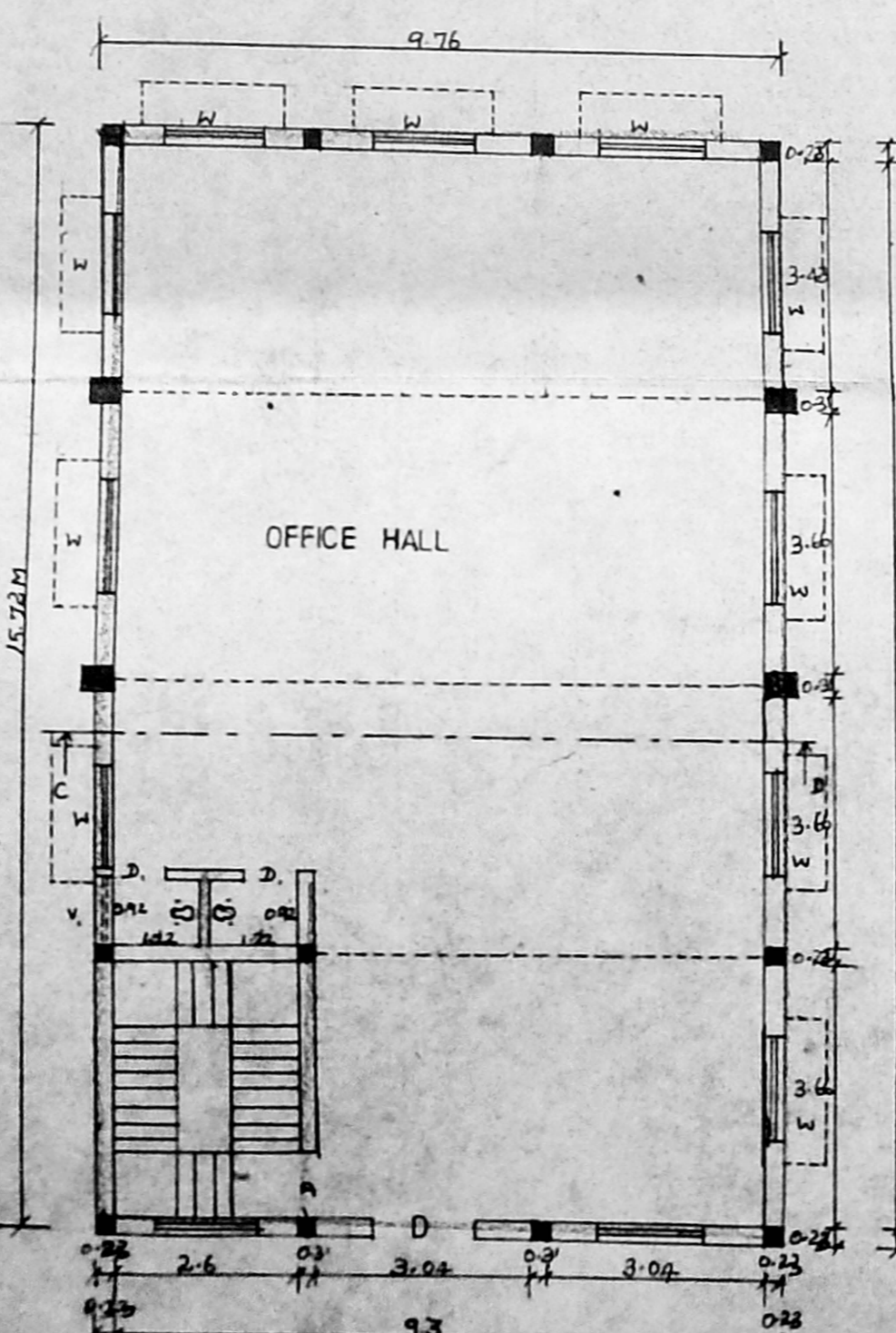
Planning Permit No. 9/27-2129/18/B/8/2000
APPROVED
 SHEET TO THE PLANS IN THIS OFFICE FILE.
 No. C2/12446/SS
 FOR MEMBER SECRETARY
 CHENNAI METROPOLITAN
 CORPORATION AUTHORITY
 CHENNAI-600 007.



SECTION ON CD&C D

ELEVATION

SECTION ON PQ



GROUND FLOOR

GROUND FLOOR

GROUND FLOOR

PLAN SHOWING THE PROPOSED CONSTRUCTION OF AN EDIBLE OIL RESINERIES BEARING S.NO: 811, 614, 88 & 02/2501 GRANT LAYON VILLAGE, SAIDAPET TALUK TOTAL EXTENT - 1.815 HECT

DRAWING NO: 2

MACHINERY DETAILS		
S.NO	DESCRIPTION	POWER
1	BOILER ROOM	20 HP
2	PLANT ROOM	90 HP
3	WATER TREATMENT	20 HP
4	MOTAR	5 H.P.
5	TOTAL NUMBER OF POWER	135-HP
6	TOTAL NUMBER OF WORKERS - 15	

AREA DETAIL	
SITE AREA	1.815 HECT
GODOWN	726.10 m ²
OFFICE HALL	
GROUND FLOOR	153.43 m ²
FIRST FLOOR	153.43 m ²
BOILER ROOM	153.43 m ²
PLANT ROOM	153.43 m ²
SECURITY ROOM	45.89 m ²
EB ROOM	21.35 m ²
TOILET	11.27 m ²
PLOT COVERAGE	1418.33 m ²

JOINERY SCHEDULE	
ROLLING SHUTTER	RS 4.88 x 4.88 M
ROLLING SHUTTER	RS1 2.44 x 3.04 M
WINDOW	W 1.83 x 1.22 M
W 1	1.22 x 1.22 M
MAIN DOOR	MD 1.07 x 2.13 M
D	0.92 x 2.13 M
VENTILATOR	
V	1.83 x 0.61 M
V 1	0.92 x 0.61 M
D 1	0.77 x 2.13 M

COLOUR INDEX:
 PRO. SITE
 ROAD
 SITE BOUNDARY

SCALE: 1"=6' OR 1:100

OWNER:

LICENSED SURVEYOR

1. K. Balanar
2. V. C. Srinivas
3. V. N. Rao
4. R. Anjaneyulu
5. V. E. Jayakumar